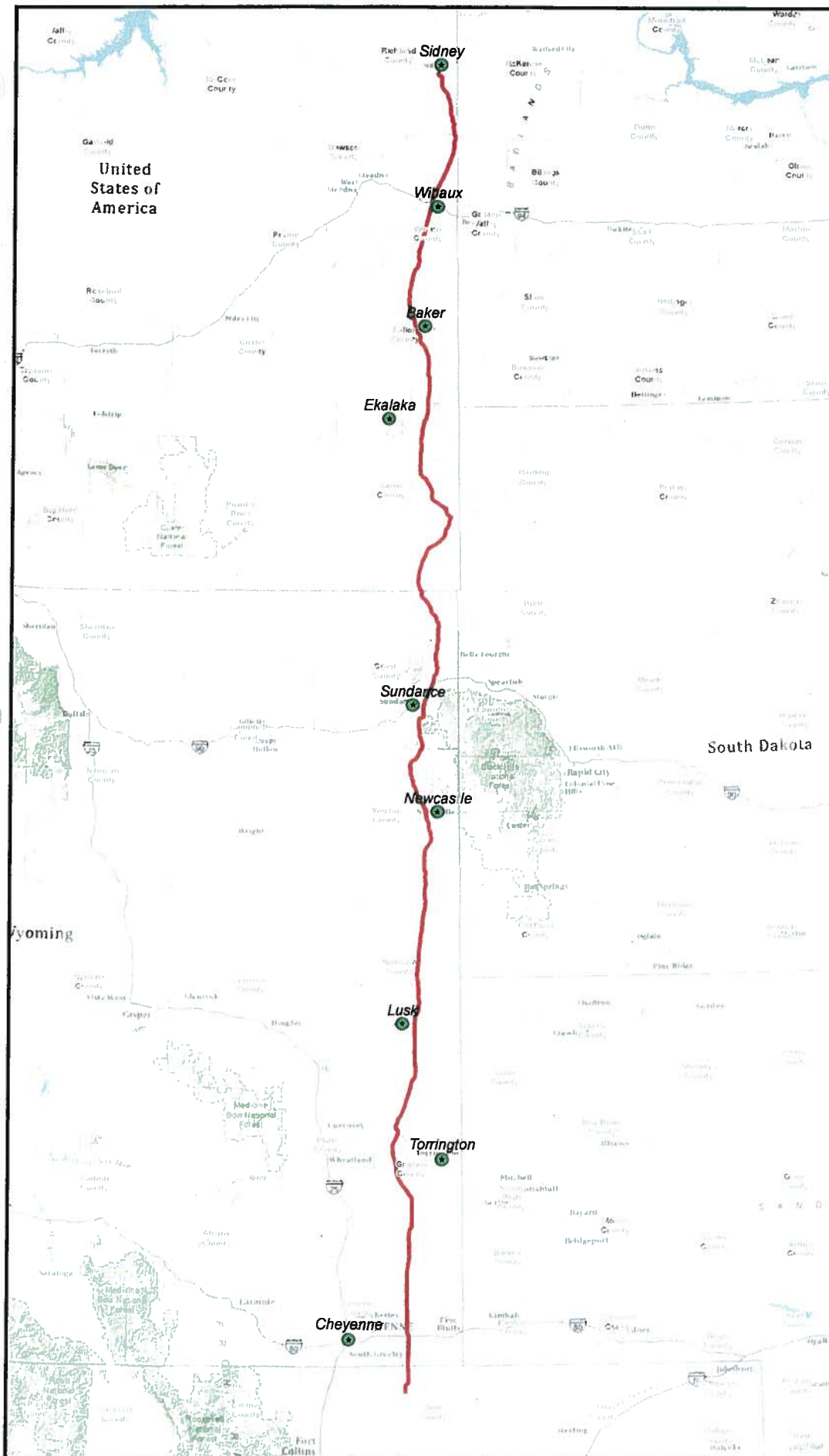
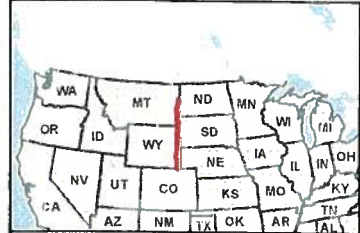
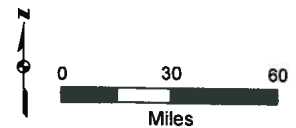




Bakken Pipeline Project Location



	Proposed Pipeline Route
	County Seat
	City
	Municipal Boundary
	Lake or Reservoir
	Stream
	Canal
	Intermittent Stream
	Interstate Highway
	US Highway
	State Highway
	County Road
	State Park or Forest
	State Boundary
	County Boundary
Federal Land Proclamation Boundary	
	Forest Service
	Fish and Wildlife Service
	National Park Service
	Bureau of Indian Affairs



REVISED: 9/20/2011
 DRAWN BY: RGCUTTING
 M:\Clients\M-O\ONE\Bakken_ArcGIS\2010\12\FactSheet_ONE_BAK_Niobara.mxd

